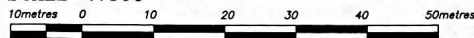
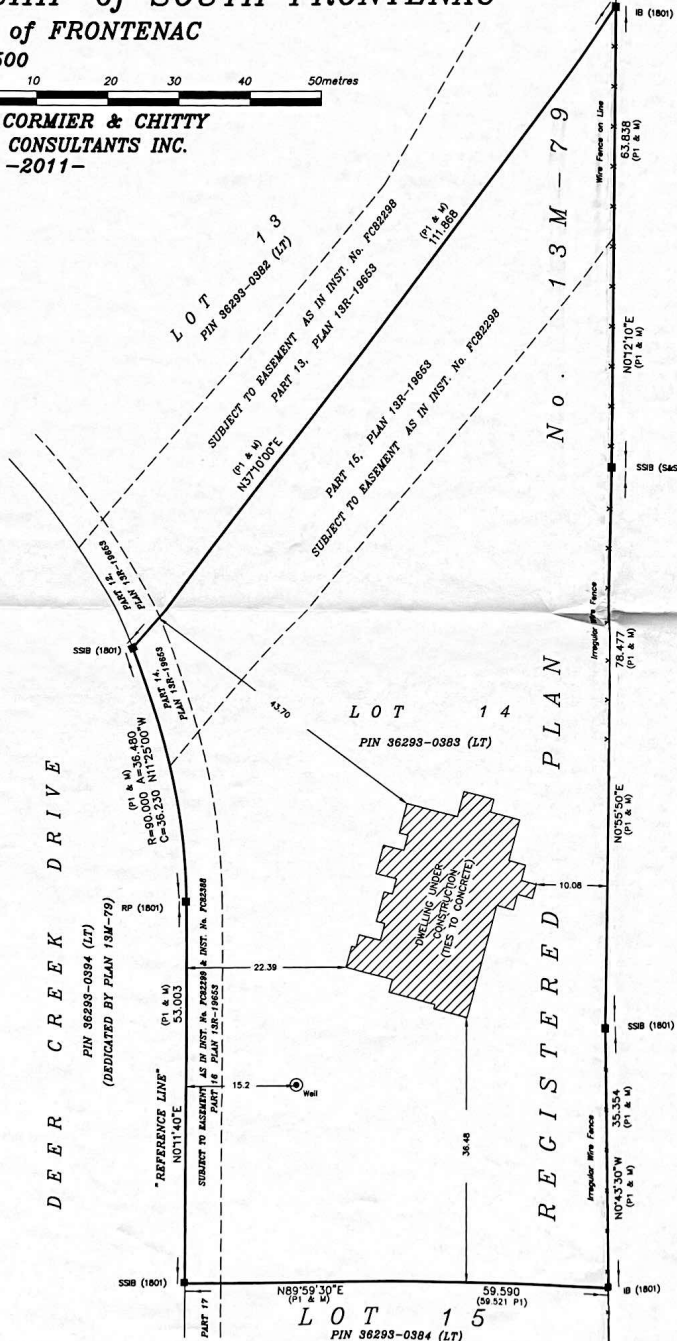


Surveyor's Real Property Report (PART 1)
 PLAN of LOT 14, REGISTERED PLAN No. 13M-79
 TOWNSHIP of SOUTH FRONTENAC
 COUNTY of FRONTENAC

SCALE=1:500



HOPKINS, CORMIER & CHITTY
 SURVEYING CONSULTANTS INC.
 -2011-



This Report was Prepared for
 DESTIN HOMES CORPORATION
 and the Undersigned Accepts
 no Responsibility for use by
 Other Parties.

ASSOCIATION OF ONTARIO
 LAND SURVEYORS
 PLAN SUBMISSION FORM
 1808940

THIS PLAN IS NOT VALID
 UNLESS IT IS AN EMBOSSED
 ORIGINAL COPY
 ISSUED BY THE SURVEYOR
 in accordance with
 Regulation 1026, Section 29(3)

METRIC
 Distances Shown on This Plan are
 in Metres and can be Converted
 to Feet by Dividing by 0.3048

SURVEY REPORT - PART 2

DESCRIPTION: LOT 14, REGISTERED PLAN No. 13M-79,
 TOWNSHIP OF SOUTH FRONTENAC, COUNTY OF FRONTENAC

REGISTERED EASEMENTS AND/OR RIGHT-OF-WAYS: SUBJECT
 TO EASEMENT OVER PARTS 14 & 15, PLAN 13R-19863 AS IN
 INSTRUMENT No. FC82298 AND INSTRUMENT No. FC82298

REGISTERED EASEMENTS AND/OR RIGHT-OF-WAYS: SUBJECT
 TO EASEMENT OVER PARTS 14 & 15, PLAN 13R-19863 AS IN
 INSTRUMENT No. FC82298.

COMPLIANCE WITH MUNICIPAL BY-LAWS: NOT CERTIFIED
 BY THIS REPORT

NOTE:

BEARINGS ARE ASTROMOMIC AND ARE DERIVED FROM THE
 WESTERLY LIMIT OF LOT 14, REGISTERED PLAN No. 13M-79
 HAVING A BEARING OF N07°11'40" E AND DESIGNATED HEREON
 AS "REFERENCE LINE"

LEGEND:


- SSIB'S PLANTED DUE TO INSUFFICIENT OVERBURDEN
- denotes Planted Survey Monument
 - Found Survey Monument
 - SIB Standard Iron Bar
 - SSIB Short Standard Iron Bar
 - IB Iron Bar
 - IB# Iron Bar (round)
 - RB Rock Bar
 - RP Rock Post
 - RPL Rock Plug
 - (WIT) Witness
 - (M) Measured
 - (R.P.) Registered Plan
 - (HP) Hydro Pole
 - (PI) Registered Plan No. 13M-79
 - (S&SK) Smith & Smith Kingston Ltd.-O.L.S.
 - (1801) Hopkins, Cormier & Chitty Surveying Consultants Inc.

SURVEYOR'S CERTIFICATE:

I CERTIFY THAT:

- This Survey and Plan are correct and in accordance with the SURVEYS ACT, the SURVEYORS ACT and the REGULATIONS made under them.
- This Survey was completed on the 17th day of JUNE 2011.

HOPKINS, CORMIER & CHITTY SURVEYING

DATE: JUNE 22, 2011 
 E. PETER WRIGHT O.L.S.

No person may copy reproduce,
 distribute or alter this plan in
 whole or in part without the
 written permission of
 HOPKINS, CORMIER & CHITTY
 SURVEYING CONSULTANTS INC.



© Copyright 2011

Party Chief: EP	Instrument: JD	Checked By: EPW	Plan By: EP
HOPKINS, CORMIER & CHITTY SURVEYING CONSULTANTS Ontario & Canada Land Surveyors www.hopkinscormier.com			
634-636 NORRIS COURT KINGSTON, ONTARIO K7P-2R9 Tel (613) 384-9266 Fax (613) 384-3513		PROJECT No. 2009-215-14 LOT 14, PLAN 13M-79 TOWNSHIP OF STORRINGTON	